



REPORT TO THE PLANNING COMMISSION

DATE: December 3, 2008

CODE: S-101-128

ITEM NO.	4b(4)
MEETING DATE	12-16-08
APPROVED BY	
STAFF AUTHOR	
PLANNING MANAGER	

APPLICANT: Thomason Development

APPLICATION: Tentative Subdivision Map Application S-8-07,
Poppy Hills Subdivision, and Variance
Application V-3-05

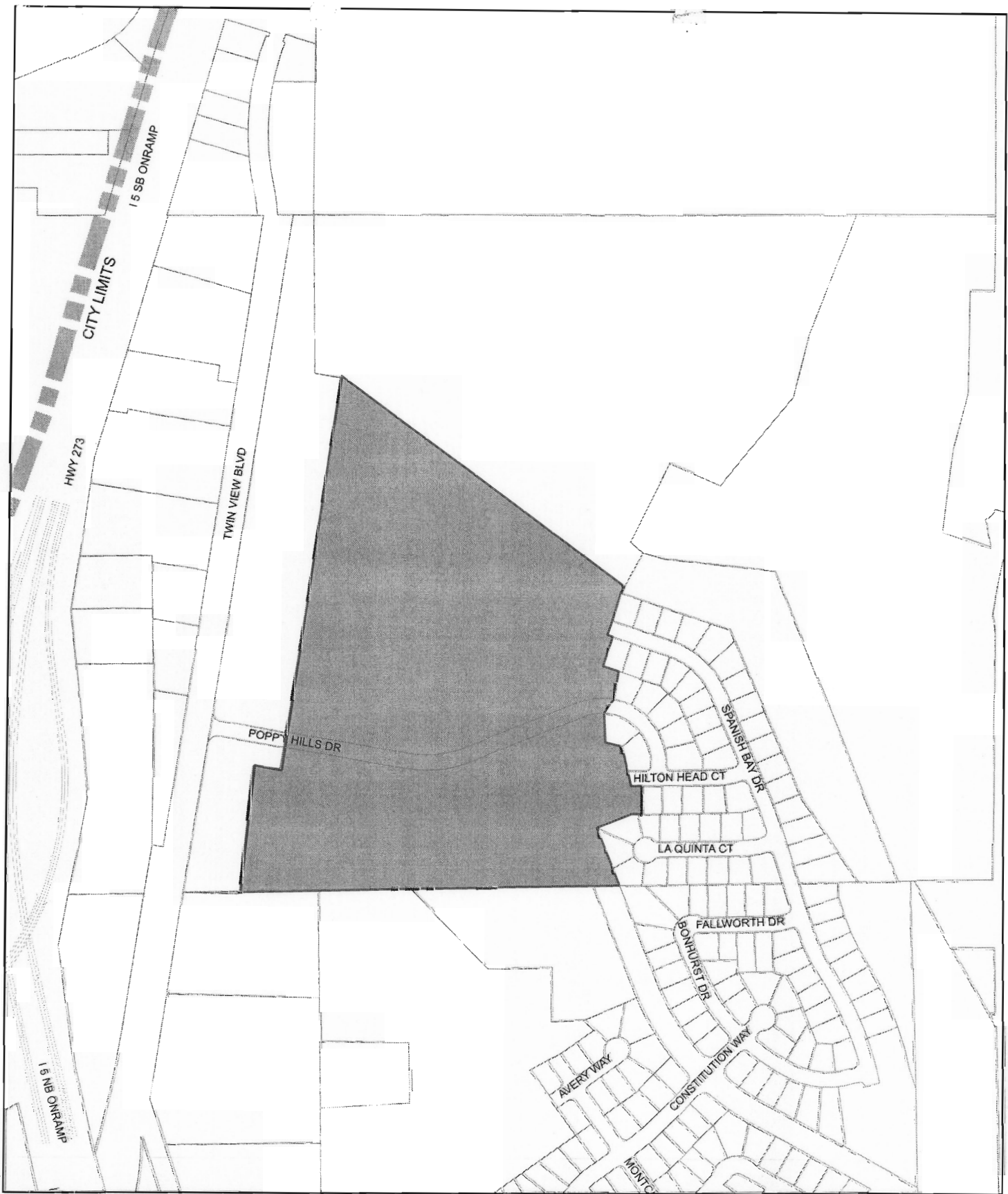
LOCATION: Poppy Hills Drive at Twin View Boulevard

REPRESENTATIVE: Keith Mullnix

RECOMMENDATION

Staff and the applicant are requesting that the public hearing be continued to further resolve project conditions related to access and utilities.

12-2-08
STAF\S807-V305-PoppyHills-cont-KM-PC.wpd



GIS DIVISION
 DEVELOPMENT SERVICES DEPARTMENT
 DATE PRODUCED:
 SEPTEMBER 9, 2008
 0' 200' 400' Feet

LOCATION MAP

S-08-07 \ V-03-05
POPPY HILLS SUBDIVISION

MTG. DATE:

ITEM:

ATTACHMENT: